

THE KINDER LOOP: MAP 2



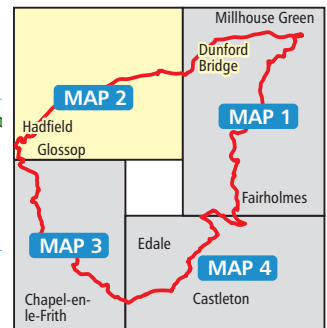
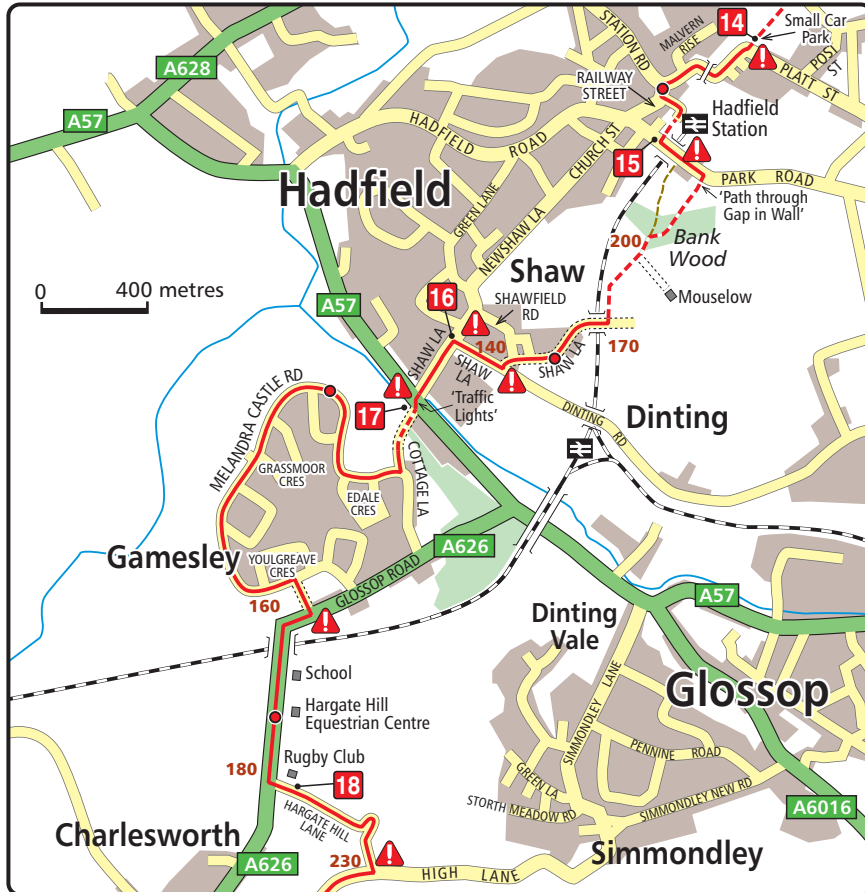
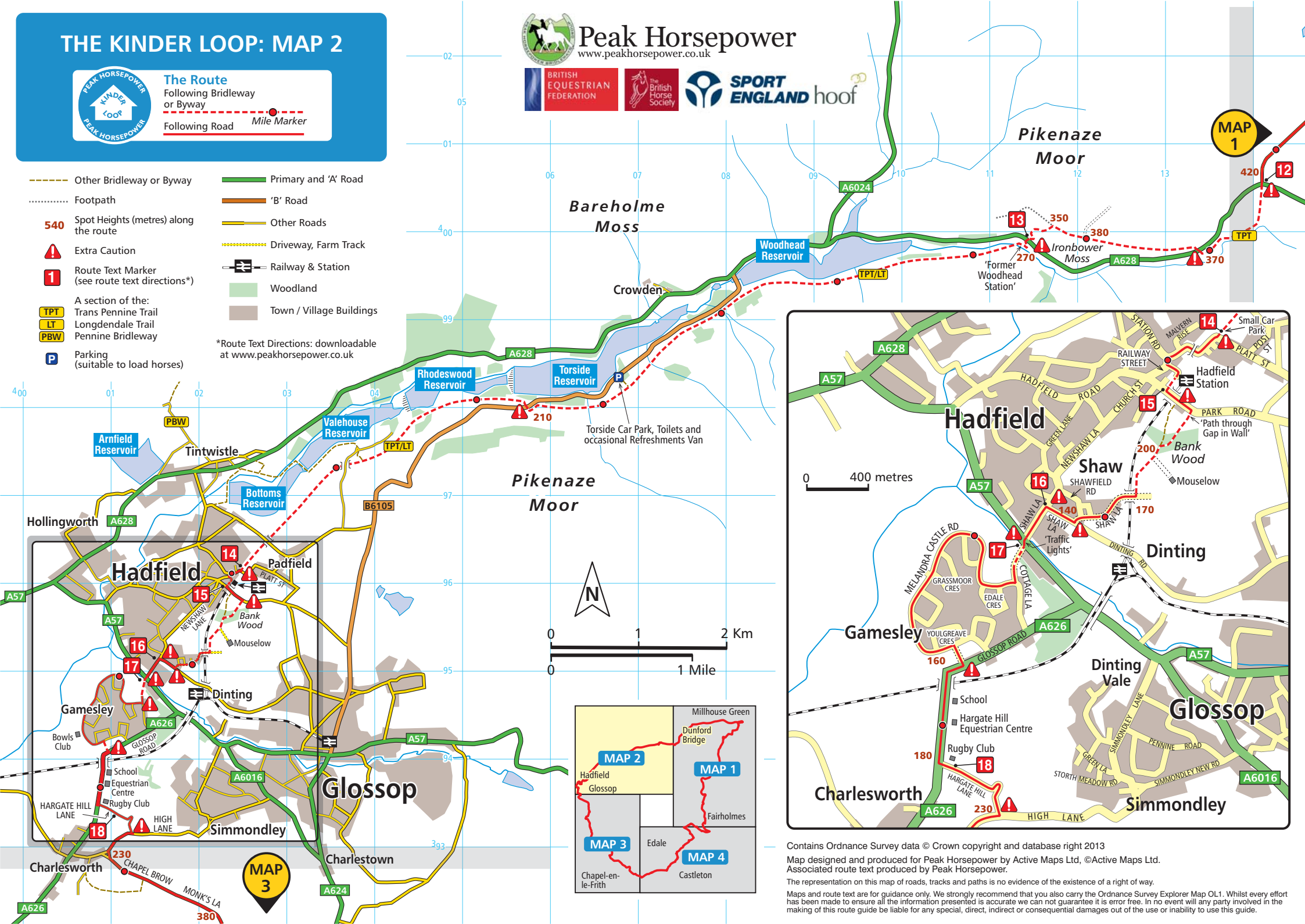
The Route

Following Bridleway or Byway
 Following Road ● Mile Marker

- Other Bridleway or Byway
 - Primary and 'A' Road
 - Footpath
 - 'B' Road
 - Other Roads
 - 540 Spot Heights (metres) along the route
 - ▲ Extra Caution
 - 1 Route Text Marker (see route text directions*)
 - Driveway, Farm Track
 - 1 Railway & Station
 - Woodland
 - Town / Village Buildings
 - TPT A section of the: Trans Pennine Trail
 - LT Longendale Trail
 - PBW Pennine Bridleway
 - P Parking (suitable to load horses)
- *Route Text Directions: downloadable at www.peakhorsepower.co.uk



Peak Horsepower
www.peakhorsepower.co.uk



Contains Ordnance Survey data © Crown copyright and database right 2013
 Map designed and produced for Peak Horsepower by Active Maps Ltd, ©Active Maps Ltd.
 Associated route text produced by Peak Horsepower.
 The representation on this map of roads, tracks and paths is no evidence of the existence of a right of way.
 Maps and route text are for guidance only. We strongly recommend that you also carry the Ordnance Survey Explorer Map OL1. Whilst every effort has been made to ensure all the information presented is accurate we can not guarantee it is error free. In no event will any party involved in the making of this route guide be liable for any special, direct, indirect or consequential damages out of the use or inability to use this guide.